
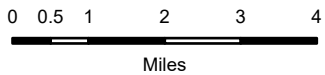
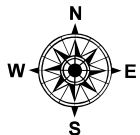


# Public Information

6/30/2024 Day  
 South Fork  
 NM-MEA-000382  
 17,569 acres at 6/24/2024 2358hr

Salt  
 NM-MEA-000385  
 7,939 acres at 6/24/2024 2358hr

-  Contained
-  Uncontained
-  Primary Highway
-  Secondary Highway
-  Tribal Lands
-  USFS Wilderness
-  Forest Service Land
-  Bureau of Land Management Lands
-  State Lands
-  Wildfire Daily Fire Perimeter



1:160,000 | SW IMT 5 | 6/29/2024 2007  
 Acres from Mixed Methods  
 North American 1983 Datum

